

# CPS 10544/1 - Map F

119°13'37"E

119°13'41"E

119°13'44"E

119°13'48"E



31°24'40"S

31°24'43"S

31°24'47"S

31°24'50"S

31°24'40"S

31°24'43"S

31°24'47"S

31°24'50"S




119°13'37"E

119°13'41"E

119°13'44"E


119°13'48"E

## Legend

-  CPS areas applied to clear
-  Land Tenure (LGATE\_226) - SLIP
-  Local Government Authorities



0 25 50 75 m



1:1,500

Projection: GDA2020



GOVERNMENT OF  
WESTERN AUSTRALIA